

YORK DISTRICT:

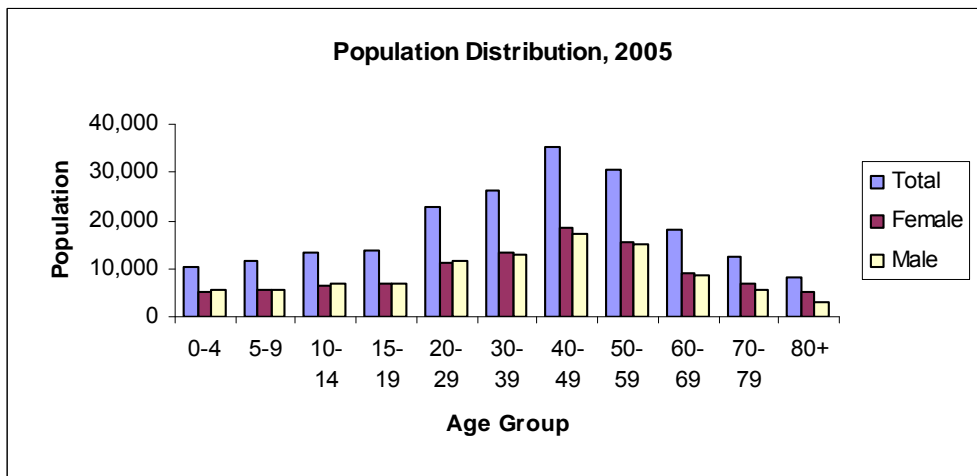
Demographics

Population

The distribution of age, race, and gender in a population is a basic consideration in defining public health priorities, as many health behaviors and outcomes differ by these factors.

	York District	York District % of Maine	Maine State
Total Population	202,232	15.3%	1,321,574
Population Density (People/Square Mile)	204.1	N/A	42.8

Source: 2006 U.S. Census\



Source: 2005 U.S. Census

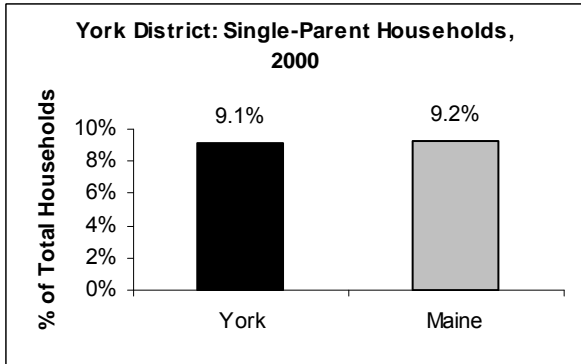
Population Distribution By Age Group in District and State (2005 Census)

Age Group:	0-4	5-9	10-14	15-19	20-29	30-39	40-49	50-59	60-69	70-79	80+
District	5.2%	5.6%	6.7%	6.9%	11.2%	12.9%	17.5%	15.0%	8.8%	6.1%	4.0%
State	5.1%	5.4%	6.3%	7.1%	11.9%	12.5%	16.8%	15.0%	9.1%	6.5%	4.2%
District	10,500	11,419	13,506	13,956	22,737	26,024	35,456	30,384	17,897	12,343	8,093
State	67,660	70,765	82,808	93,788	157,810	165,590	222,643	198,710	119,780	86,241	55,710

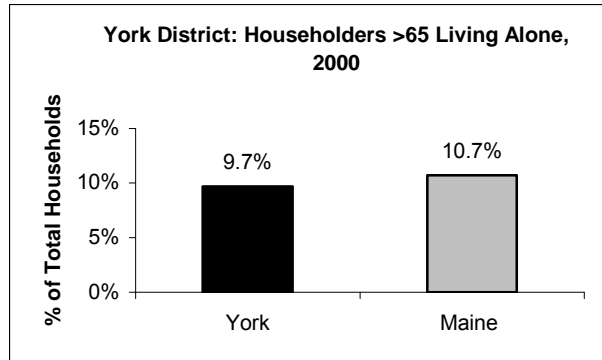
Race & Ethnic Distribution by District and State

	White	Black	American Indian & Alaskan Native	Asian	Hawaiian & Other Pacific Islander	Two or More Races	Non-Hispanic	Hispanic	Franco-American*
District	97.6%	0.5%	0.2%	0.8%	0.0%	0.8%	99.0%	1.0%	34.2%
State	96.9%	0.8%	0.6%	0.8%	0.0%	0.9%	99.0%	1.0%	22.8%
District	197,405	1,058	478	1,716	95	1,563	200,251	2,064	52,868
State	1,280,776	9,946	7,293	10,893	455	12,142	1,308,460	13,045	291,272

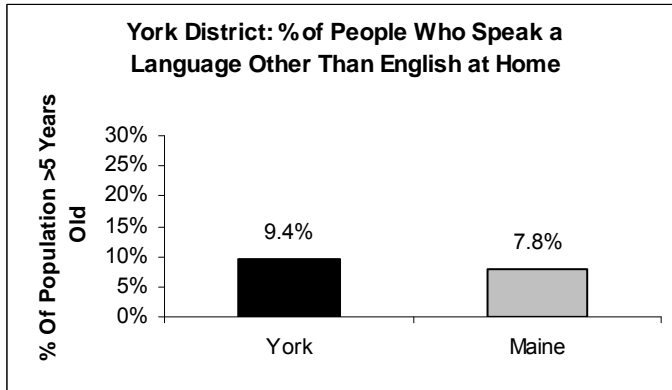
Source: 2005 U.S. Census, *2000 U.S. Census



Source: 2000 U.S. Census



Source: 2000 U.S. Census



Source: 2000 U.S. Census; % among people >5years

	York District Number	York District Percent (± Margin of Error)	Maine State Percent (± Margin of Error)
Total Households	74,563		
Single-Parent Households (With Children <18)	6,788	9.1 (±0.2)	
Householder >65 Living Alone	7,233	9.7 (±0.2)	10.7% (±0.1)
People (>5 Years Old) Who Speak a Language Other Than English At Home	16,578	9.4% (±0.1)	7.8% (±0.1)

Source: 2000 Census